








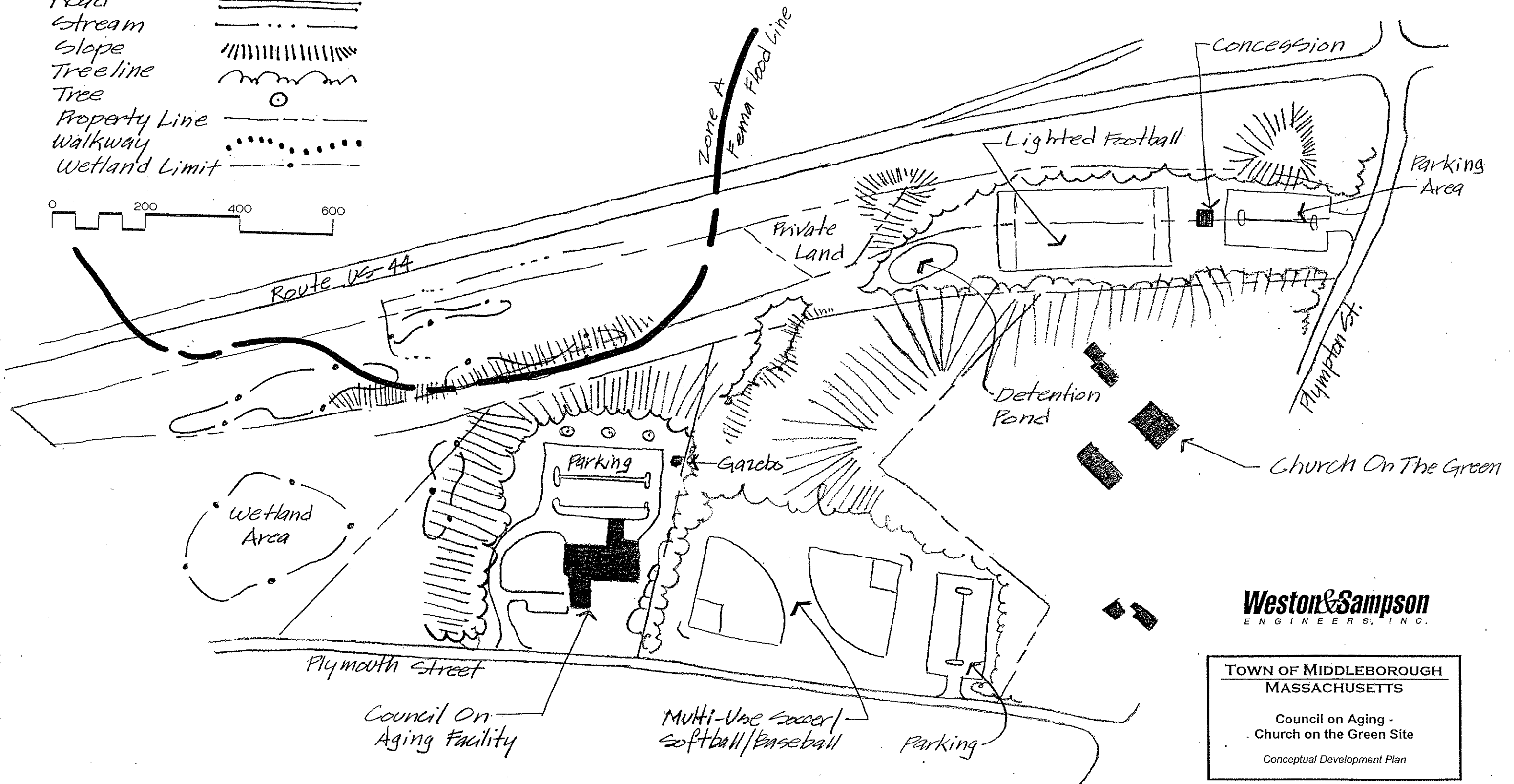



Legend

- Building 
- Road 
- Stream 
- Slope 
- Tree line 
- Tree 
- Property Line 
- Walkway 
- Wetland Limit 

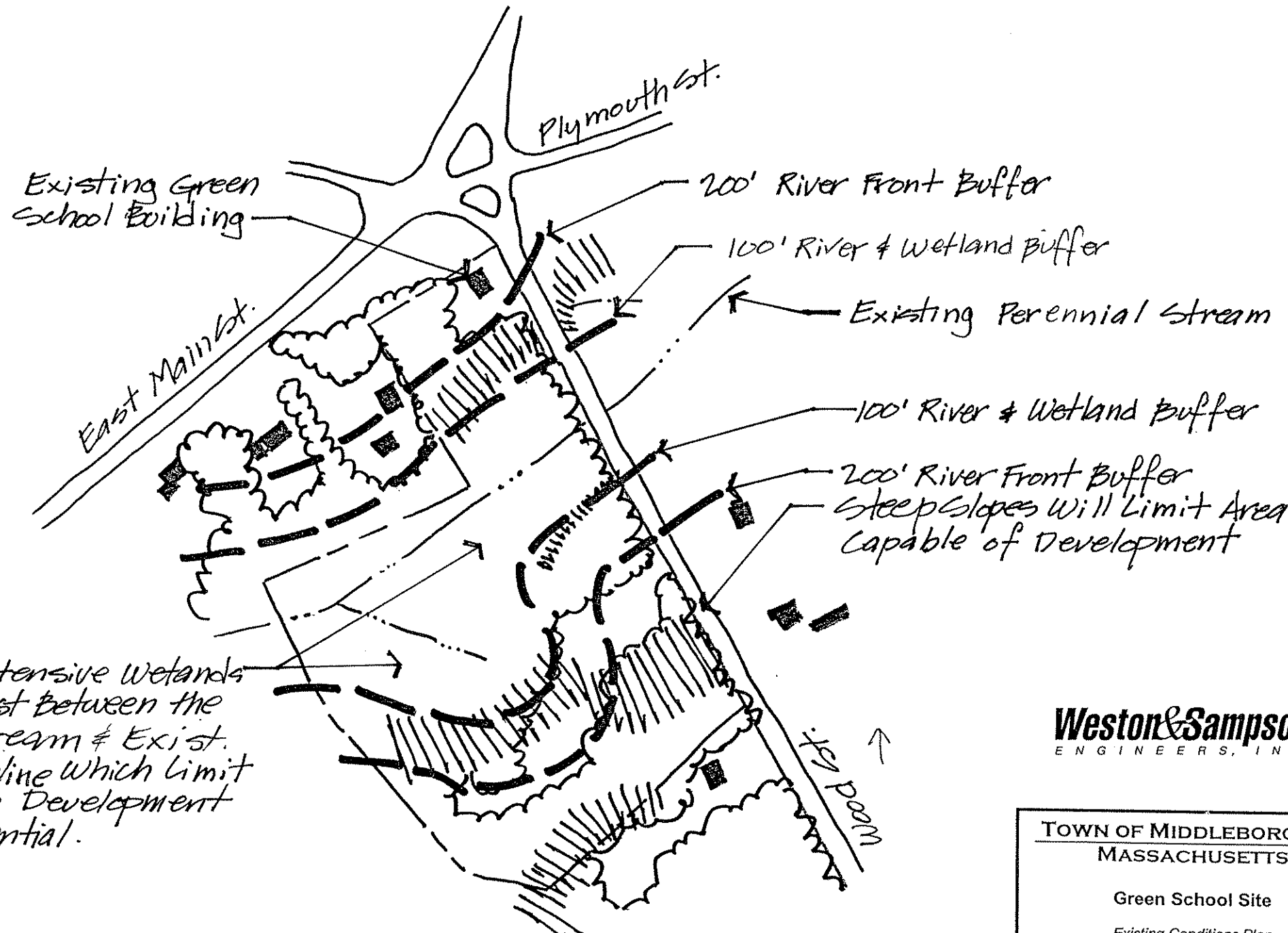


Weston & Sampson
ENGINEERS, INC.

TOWN OF MIDDLEBOROUGH
MASSACHUSETTS

Council on Aging -
Church on the Green Site

Conceptual Development Plan



Legend

- Building
- Road
- Stream
- Slope
- Treeline
- Tree
- Property Line
- Walkway

Extensive wetlands exist between the stream & exist. treeline which limit site development potential.

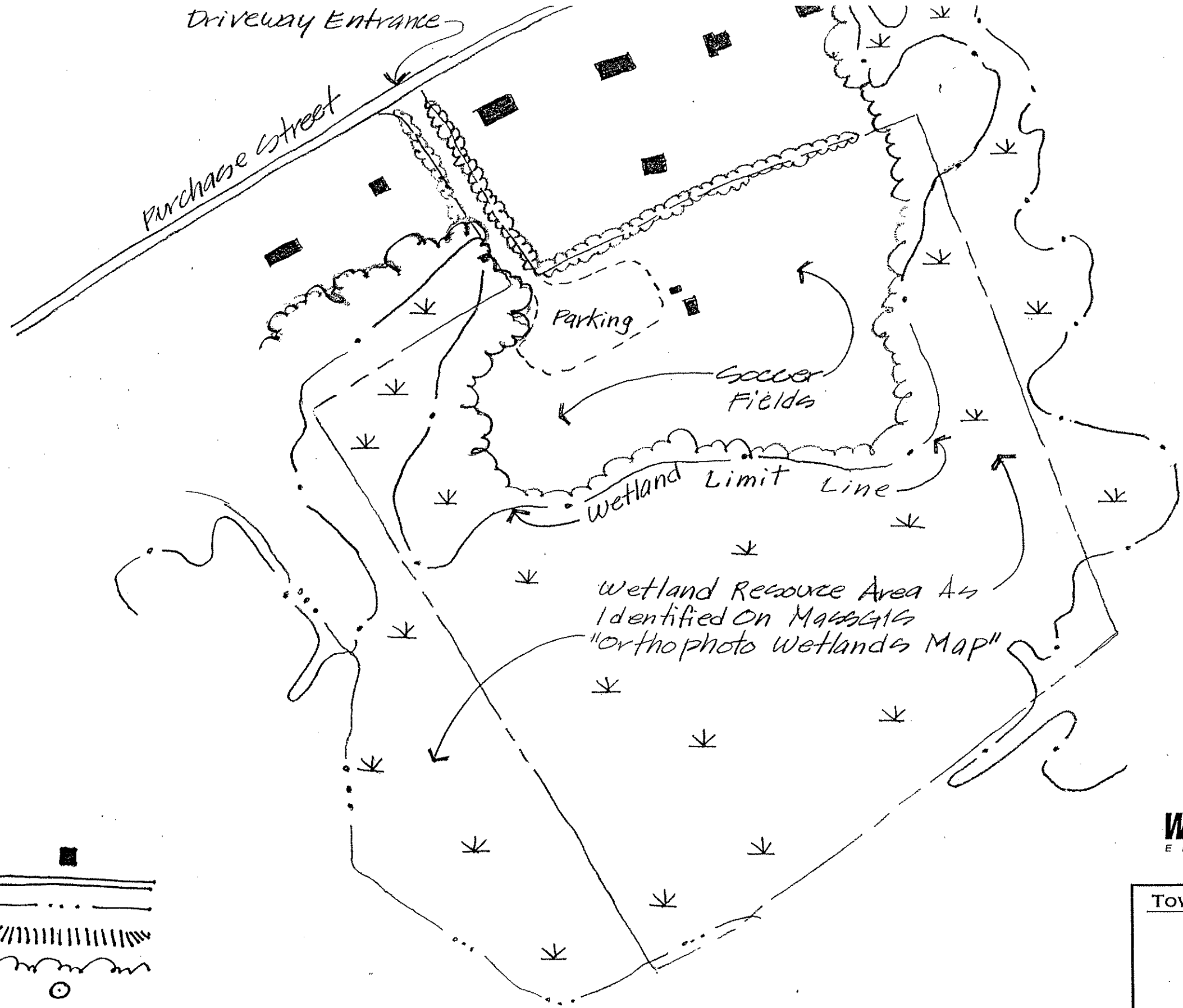


Weston & Sampson
ENGINEERS, INC.


TOWN OF MIDDLEBOROUGH
MASSACHUSETTS

Green School Site
Existing Conditions Plan

Date: 8 September 2003 Scale: As Shown



- Legend**
- Building
 - Road
 - Stream
 - Slope
 - Tree line
 - Tree
 - Property Line
 - Walkway



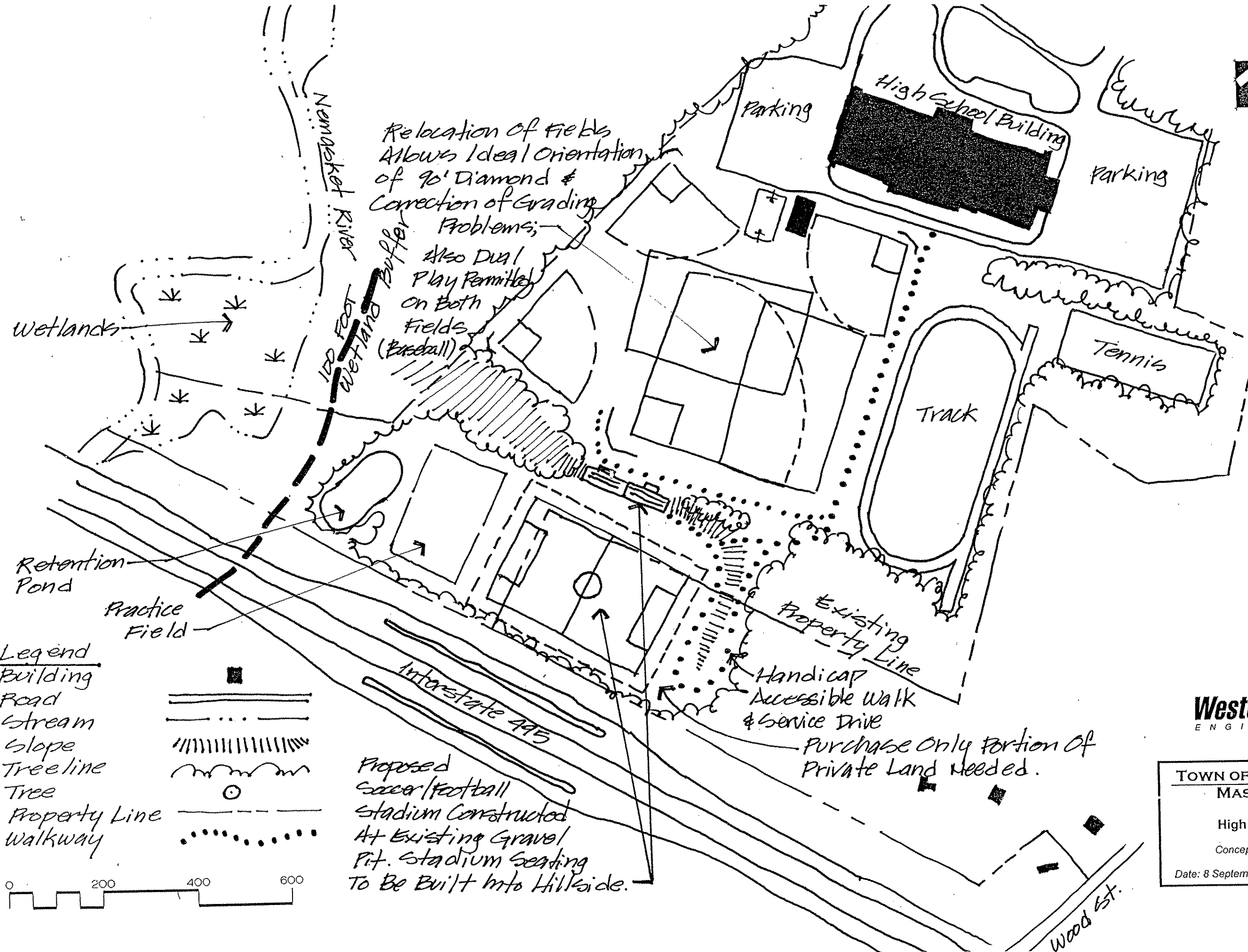
Weston & Sampson
ENGINEERS, INC.

TOWN OF MIDDLEBOROUGH
MASSACHUSETTS

Healey Soccer Complex

Existing Conditions Plan

Date: 8 September 2003 Scale: As Shown











Relocation of fields
Allows Ideal Orientation
of 90' Diamond &
Correction of Grading
Problems;

Also Dual
Play Permitted
on Both
Fields
(Baseball)

Proposed
Soccer/Football
Stadium Constructed
At Existing Gravel
Pit. Stadium Seating
To Be Built Into Hillside.

Legend

- Building 
- Road 
- Stream 
- Slope 
- Tree line 
- Tree 
- Property Line 
- Walkway 













Weston & Sampson
ENGINEERS, INC.

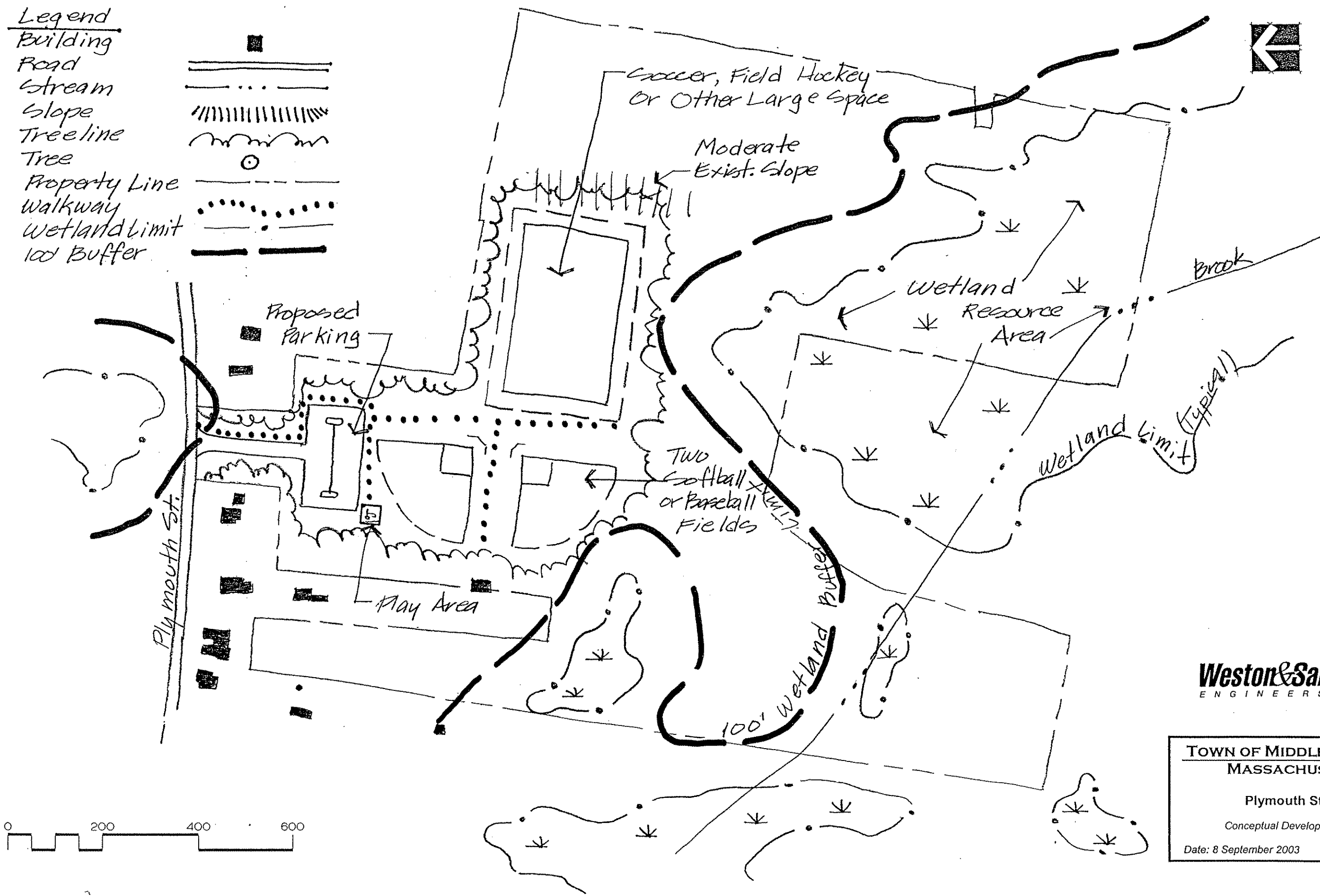

TOWN OF MIDDLEBOROUGH
MASSACHUSETTS

High School Complex
Conceptual Development Plan

Date: 8 September 2003 Scale: As Shown

Legend

- Building 
- Road 
- Stream 
- Slope 
- Tree line 
- Tree 
- Property Line 
- Walkway 
- Wetland Limit 
- 100' Buffer 



Weston & Sampson
ENGINEERS, INC.

TOWN OF MIDDLEBOROUGH
MASSACHUSETTS

Plymouth Street

Conceptual Development Plan

Date: 8 September 2003 Scale: As Shown

Legend

Building

Road

Stream

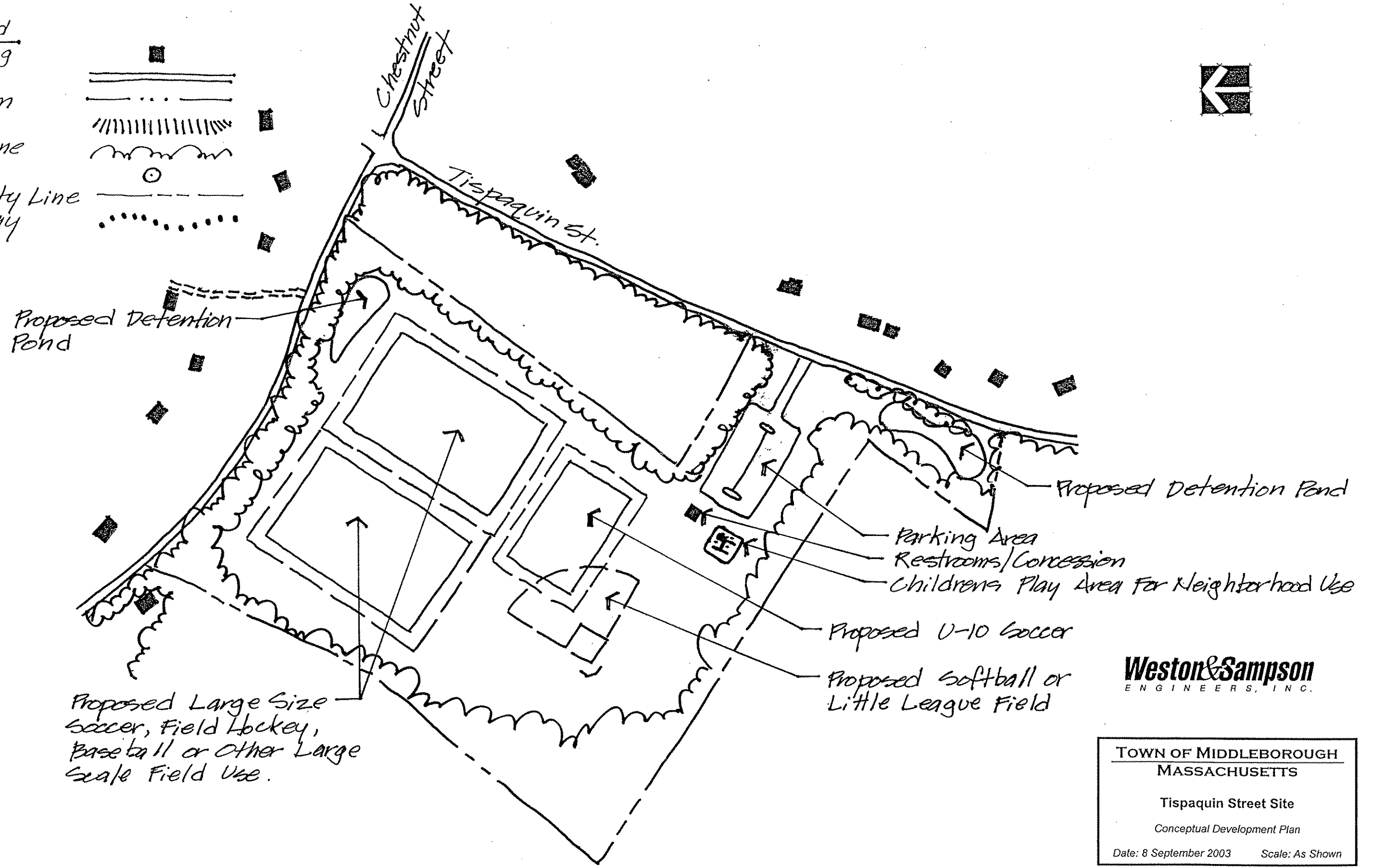

Slope

Tree line

Tree

Property Line

walkway



Weston & Sampson
ENGINEERS, INC.

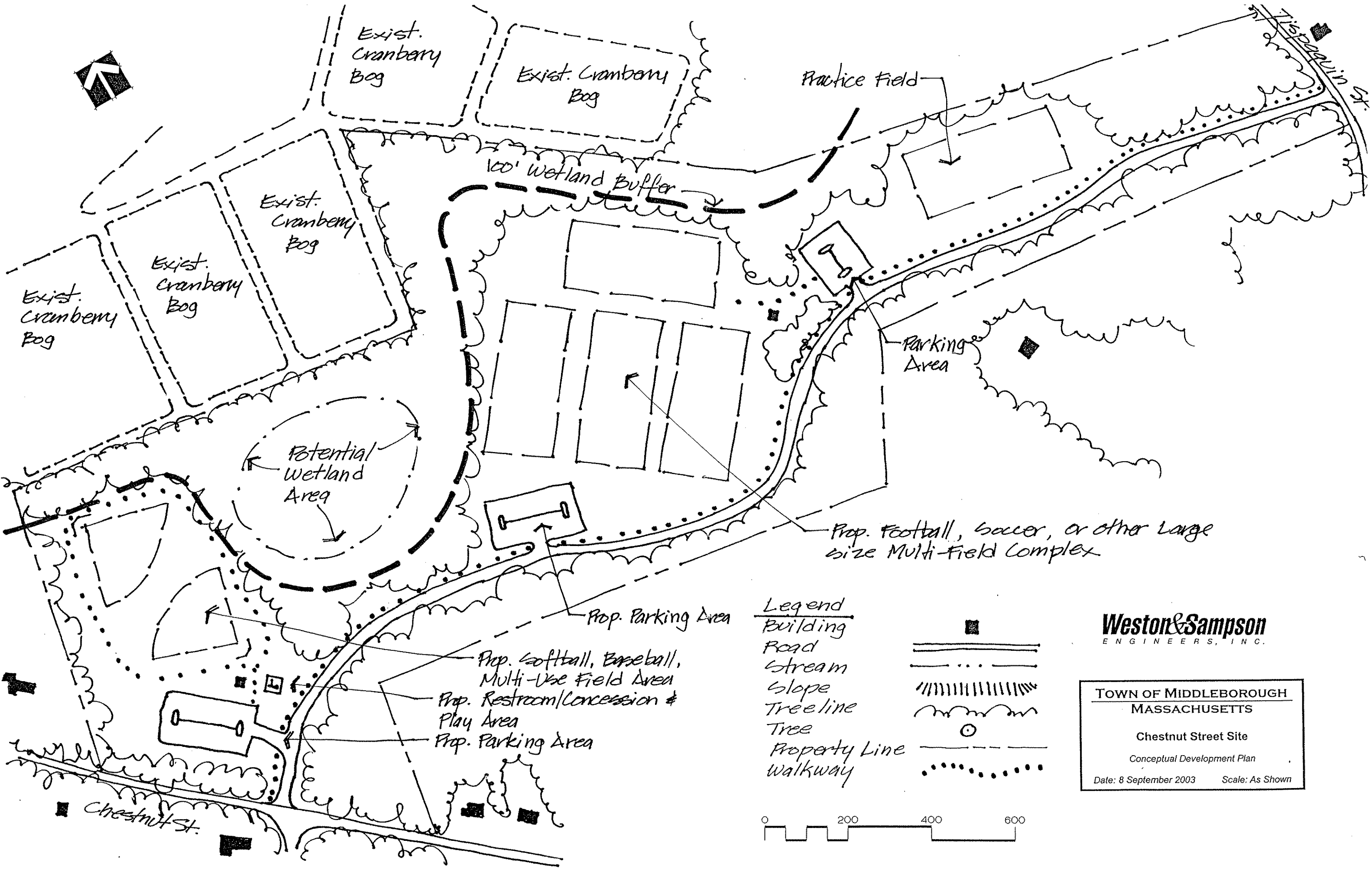
TOWN OF MIDDLEBOROUGH
MASSACHUSETTS

Tispaquin Street Site

Conceptual Development Plan

Date: 8 September 2003 Scale: As Shown





Exist. Cranberry Bog

Exist. Cranberry Bog

Practice Field

100' Wetland Buffer

Exist. Cranberry Bog

Exist. Cranberry Bog

Exist. Cranberry Bog

Parking Area

Potential Wetland Area

Prop. Football, Soccer, or other Large size Multi-Field Complex

Prop. Parking Area

Prop. Softball, Baseball, Multi-Use Field Area

Prop. Restroom/Concession & Play Area

Prop. Parking Area

Legend

Building	■
Road	====
Stream	— · — · — ·
Slope	////
Tree line	~~~~
Tree	○
Property Line	- - - -
Walkway	· · · · ·

Weston & Sampson
ENGINEERS, INC.

TOWN OF MIDDLEBOROUGH
MASSACHUSETTS

Chestnut Street Site

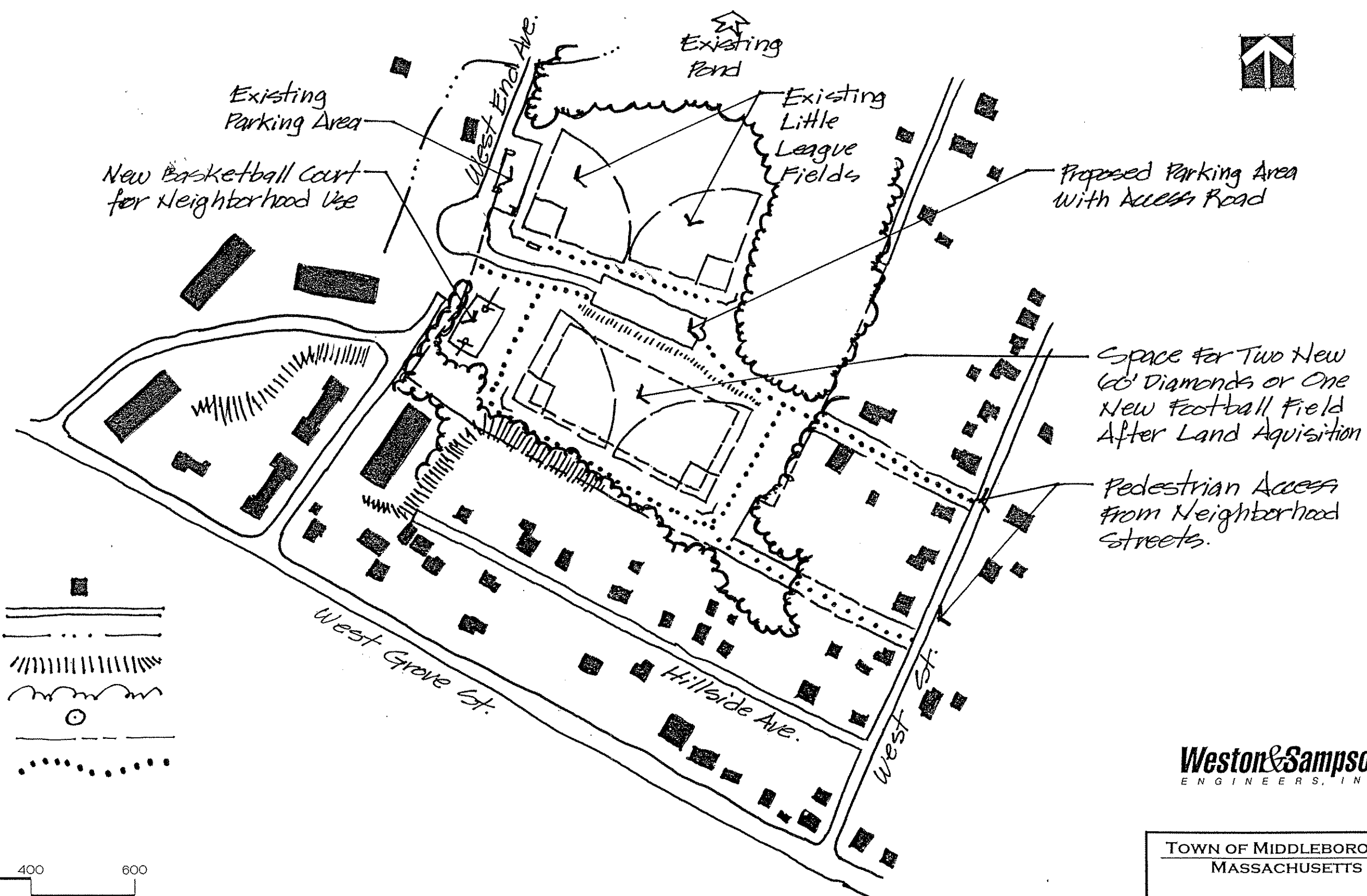
Conceptual Development Plan

Date: 8 September 2003 Scale: As Shown



Chestnut St.

Tisbury St.



- Legend
- Building
 - Road
 - Stream
 - Slope
 - Tree line
 - Tree
 - Property Line
 - walkway



Weston & Sampson
ENGINEERS, INC.

TOWN OF MIDDLEBOROUGH
MASSACHUSETTS

West Side Fields

Conceptual Development Plan

Date: 8 September 2003 Scale: As Shown